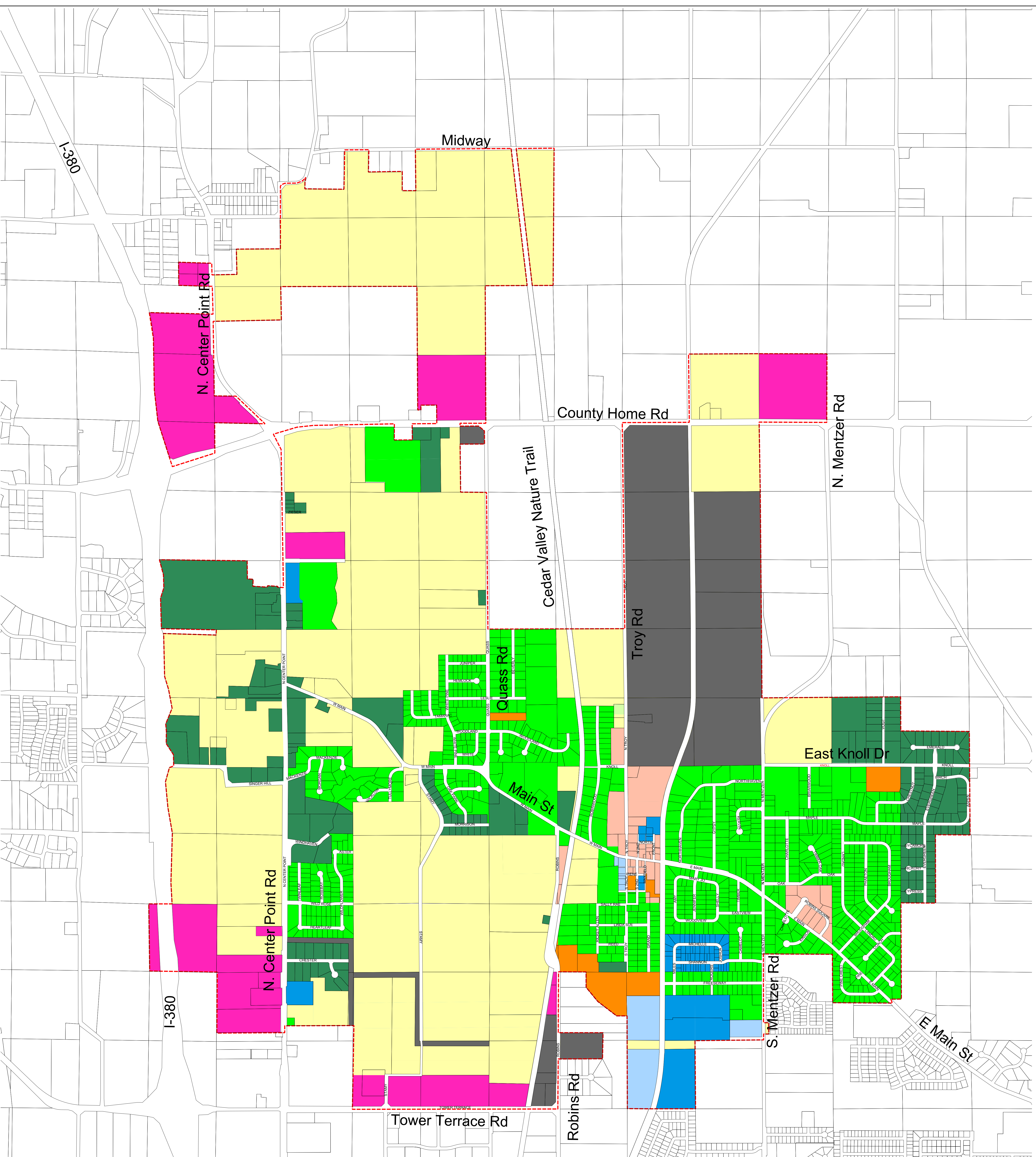


1707.733  
 Y:\pdm\date.tbl  
 Y:\pdm\drivers\Color\VBColorFullWeightPDF - Rollup.ctb  
 M:\City Maps\Robins\Robins\_Zoning.map  
 1/17/2017



# ROBINS ZONING MAP

This is to certify that this is the official Zoning Map referred to in Ordinance No. \_\_\_\_\_ of the City of Robins, Iowa.

By: \_\_\_\_\_  
 Mayor

Attest: \_\_\_\_\_  
 City Clerk

By official action of the City Council, the following changes were made on the Official Zoning Map

Ordinance No.	Date


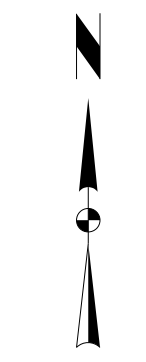
This is to certify that this Official Zoning Map supersedes and replaces the Official Zoning Map adopted as part of Ordinance No. \_\_\_\_\_ of the City of Robins, Iowa.

By: \_\_\_\_\_  
 Mayor

Attest: \_\_\_\_\_  
 City Clerk

## ZONING LEGEND

	A-1	AGRICULTURAL
	R-1	LOW DENSITY SINGLE-FAMILY RESIDENTIAL
	R-2	MEDIUM DENSITY SINGLE-FAMILY RESIDENTIAL
	R-3	MEDIUM DENSITY TWO-FAMILY RESIDENTIAL
	R-4	HIGH DENSITY MULTIPLE-FAMILY RESIDENTIAL
	RMH	MOBILE HOME PARK RESIDENTIAL
	C-1	CENTRAL BUSINESS DISTRICT
	C-2	HIGHWAY COMMERCIAL
	I-1	LIGHT INDUSTRIAL
	I-2	HEAVY INDUSTRIAL
	P-1	PUBLIC USE



**SNYDER & ASSOCIATES**  
 Engineers and Planners

UPDATED: JANUARY 17, 2017