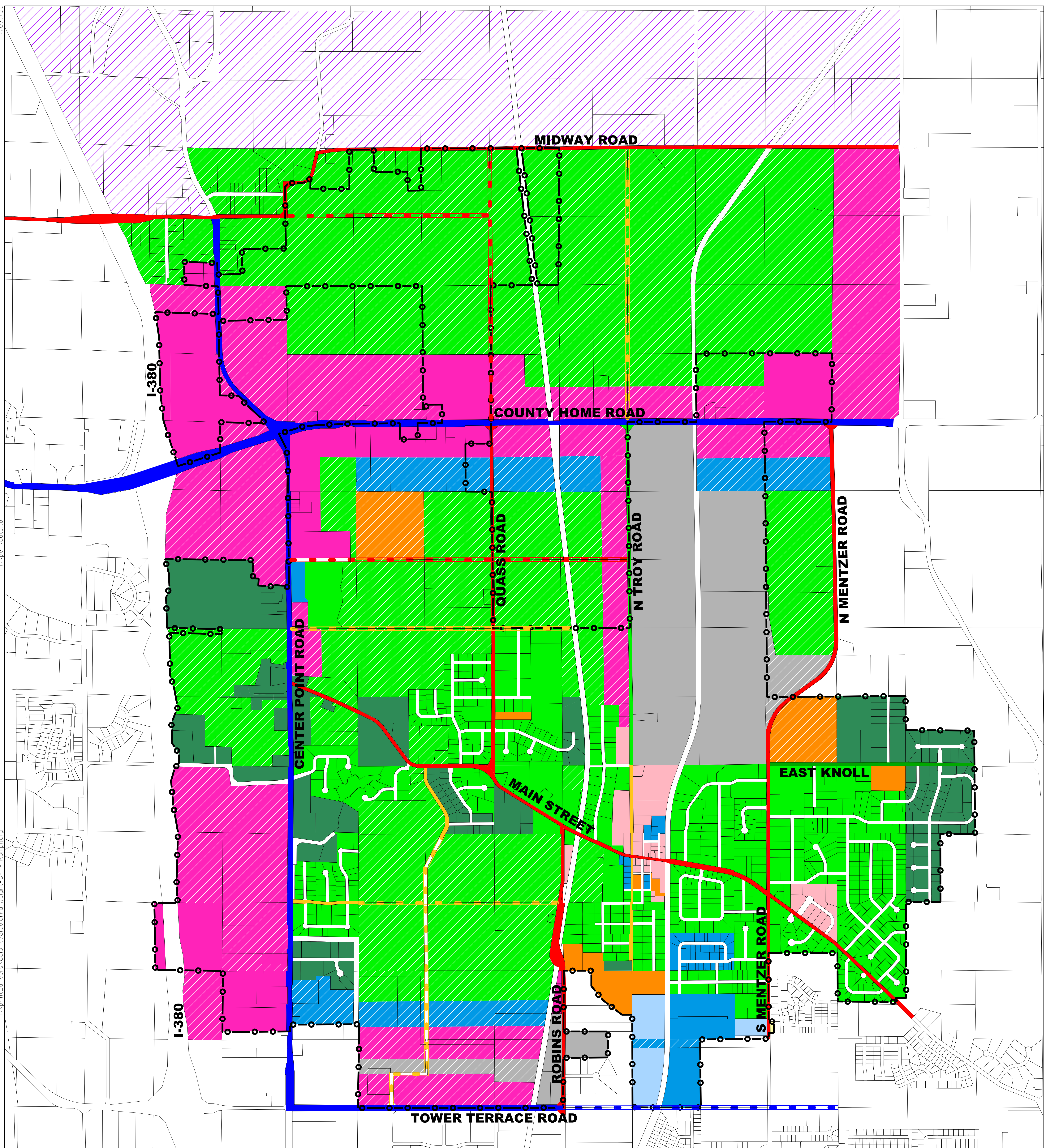








1707.733  
 Y:\pdm\date.tbl  
 Y:\pdm\drivers\Color\8ColorFullWeightPDF - Rollout.g  
 M:\City Maps\Robins\Future\_Land\_Use\_Map  
 1/17/2017




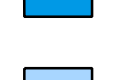
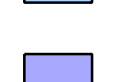





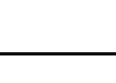




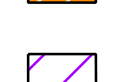




# ROBINS FUTURE LAND USE MAP

## STREETS LEGEND

-  MAJOR ARTERIAL
-  MINOR ARTERIAL
-  COLLECTOR
-  LOCAL STREET
-  FUTURE MAJOR ARTERIAL
-  FUTURE MINOR ARTERIAL
-  FUTURE COLLECTOR


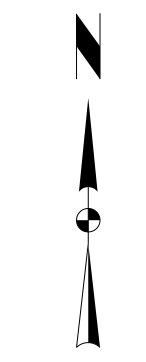
## ZONING LEGEND

-  A-1 AGRICULTURAL
-  R-1 LOW DENSITY SINGLE-FAMILY RESIDENTIAL
-  R-2 MEDIUM DENSITY SINGLE-FAMILY RESIDENTIAL
-  R-3 MEDIUM DENSITY TWO-FAMILY RESIDENTIAL
-  R-4 HIGH DENSITY MULTIPLE-FAMILY RESIDENTIAL
-  RMH MOBILE HOME PARK RESIDENTIAL
-  C-1 CENTRAL BUSINESS DISTRICT
-  C-2 HIGHWAY COMMERCIAL
-  I-1 LIGHT INDUSTRIAL
-  I-2 HEAVY INDUSTRIAL
-  P-1 PUBLIC USE
-  FUTURE COMMERCIAL
-  FUTURE MULTIPLE-FAMILY RESIDENTIAL
-  FUTURE SINGLE-FAMILY RESIDENTIAL
-  FUTURE INDUSTRIAL
-  FUTURE PUBLIC USE
-  FUTURE GROWTH
-  ROBINS CORPORATE LIMITS

ADOPTED: NOVEMBER 8, 2016

REVISED: OCTOBER 13, 2016

PRINTED: M:\City Maps\Robins\Future\_Land\_Use\_Map  
 1/17/2017



**SNYDER & ASSOCIATES**  
 Engineers and Planners